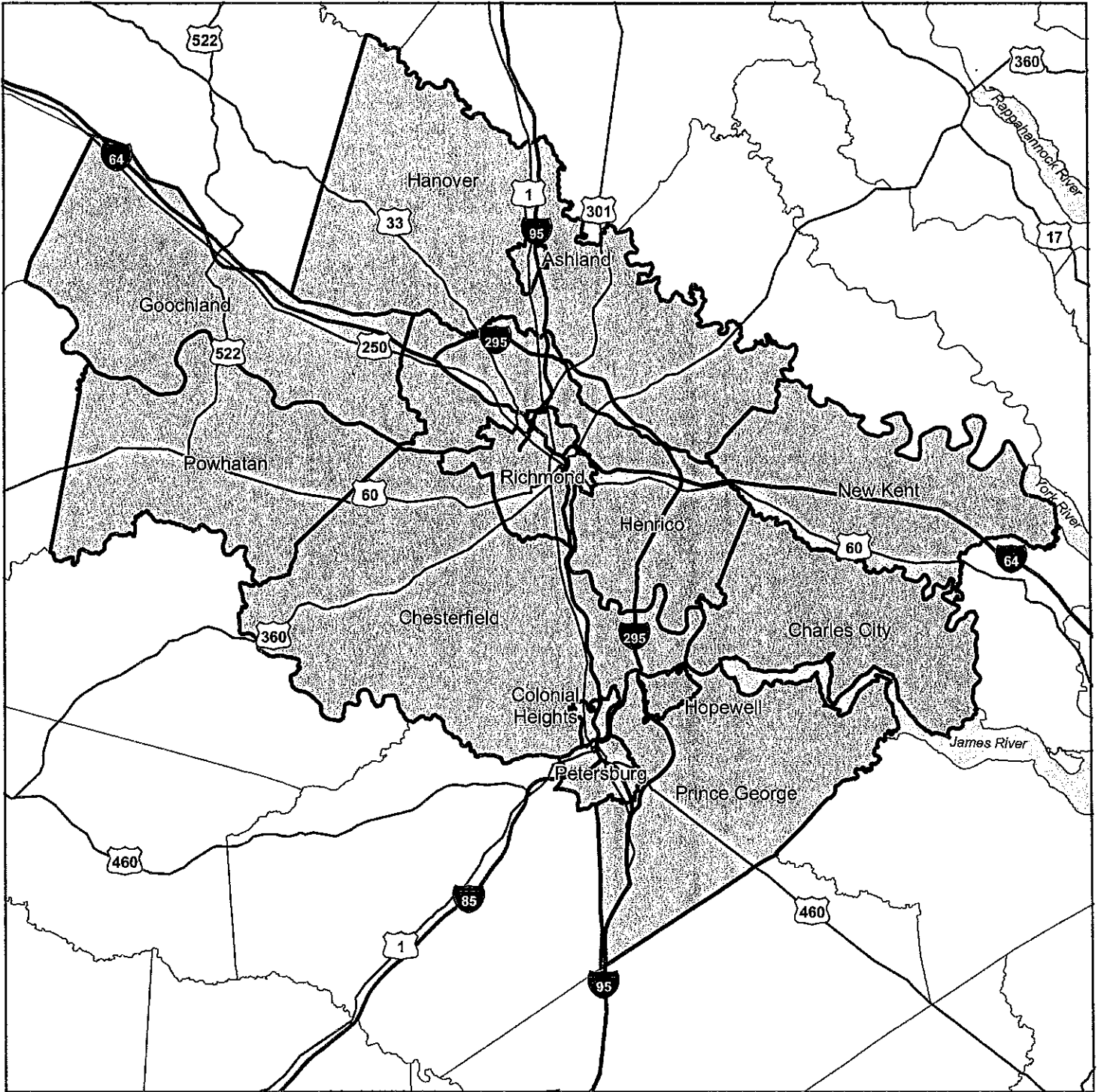



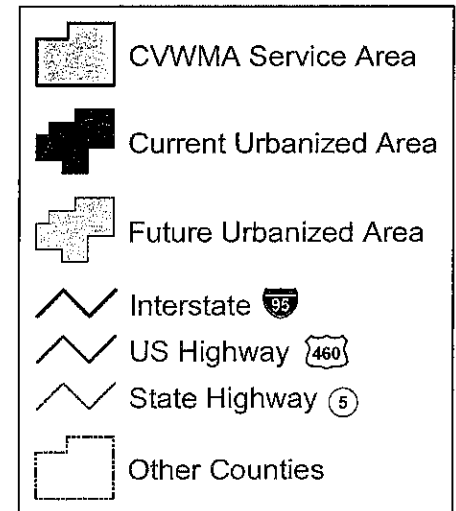
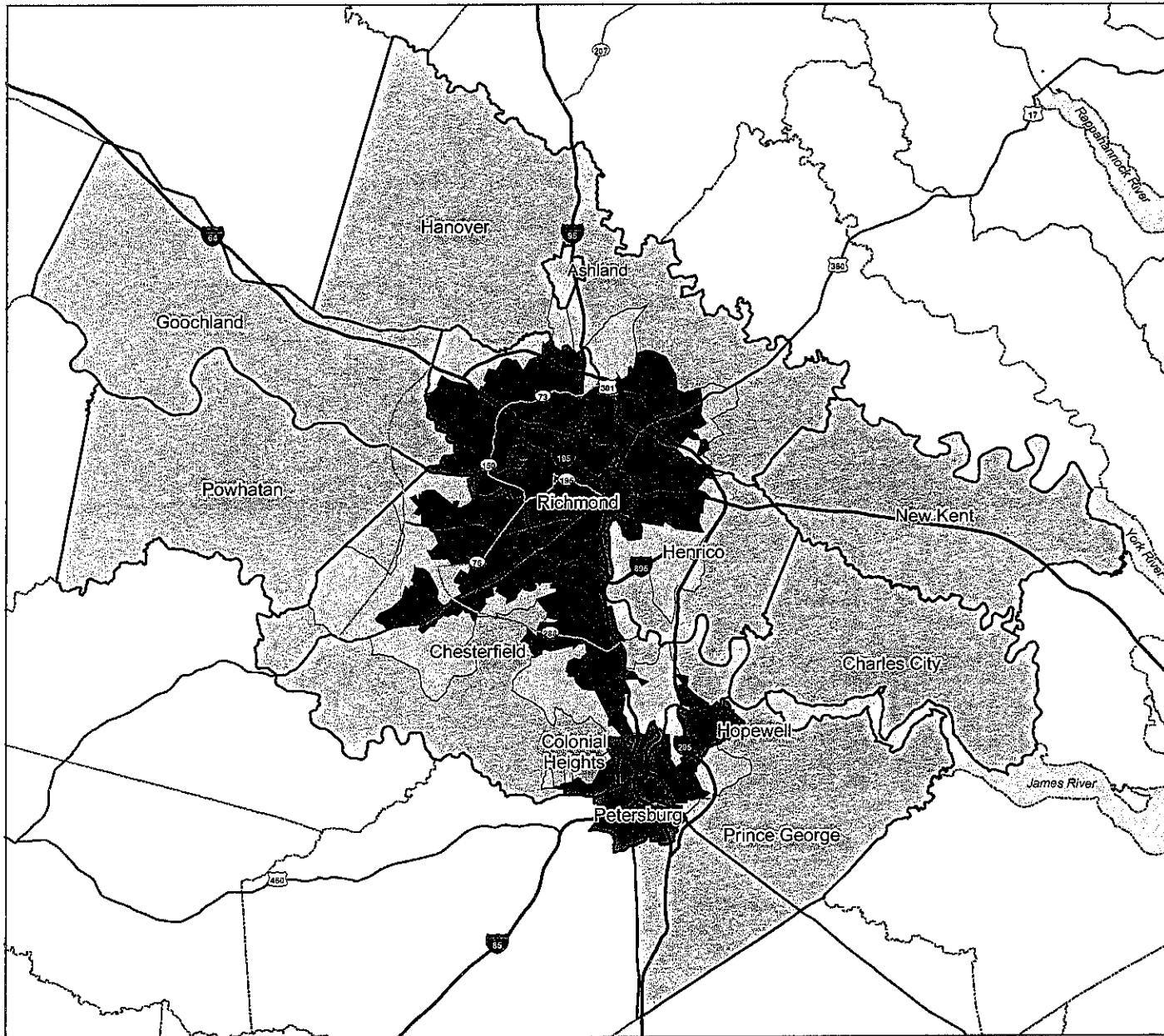
APPENDIX S

Maps and Charts

Map 1 Central Virginia Waste Management Authority Service Area




Map 2 Central Virginia Waste Management Authority Existing & Future Urban Concentrations








CVWMA Central Virginia Waste Management Authority

Map 3 CVWMA Service Area Solid Waste Collection & Disposal Sites










 CVWMA Service Area

Landfills & Convenience Stations

-  Private Sanitary Landfill
-  Private Construction Demo & Debris Landfill
-  Convenience Center & Public Landfill
-  Convenience Center & Private Landfill
-  Convenience Center/Transfer Station

Highways

-  Interstate 
-  US Highway 
-  State Highway 
-  Other Counties



20 Miles



Map 3 Key


CVWMA Service Area Solid Waste Collection & Disposal Sites


<u>No.</u>	<u>Waste Collection / Disposal Site Name</u>
1	Northern Area Convenience Center
2	Southern Area Convenience Center
3	Colonial Heights Convenience Center
4	Petersburg Sanitary Landfill / Convenience Center
5	Prince George Convenience Center
6	Hopewell Convenience Center
7	Goochland Convenience Center
8	Courthouse Convenience Center/Hanover County Transfer Station
9	Mechanicsville Convenience Center
10	Doswell Convenience Center
11	Elmont Convenience Center
12	Montpelier Convenience Center
13	Beaverdam Convenience Center
14	Charles City Rd. Public Use Area
15	Rt. 612 Convenience Center
16	Rt. 618 Convenience Center
17	Rt. 634 Convenience Center
18	Rt. 647 Convenience Center
19	Powhatan Convenience Center
20	Richmond Southside Transfer Station - Hopkins Rd.
21	East Richmond Road Convenience Center
22	Springfield Road Landfill / Public Use Area

Map 4 CVWMA Service Area



Solid Waste Disposal Sites
Outside the CVWMA Service Area







 CVWMA Service Area


 External Landfills

Highways

 Interstate 

 US Highway 

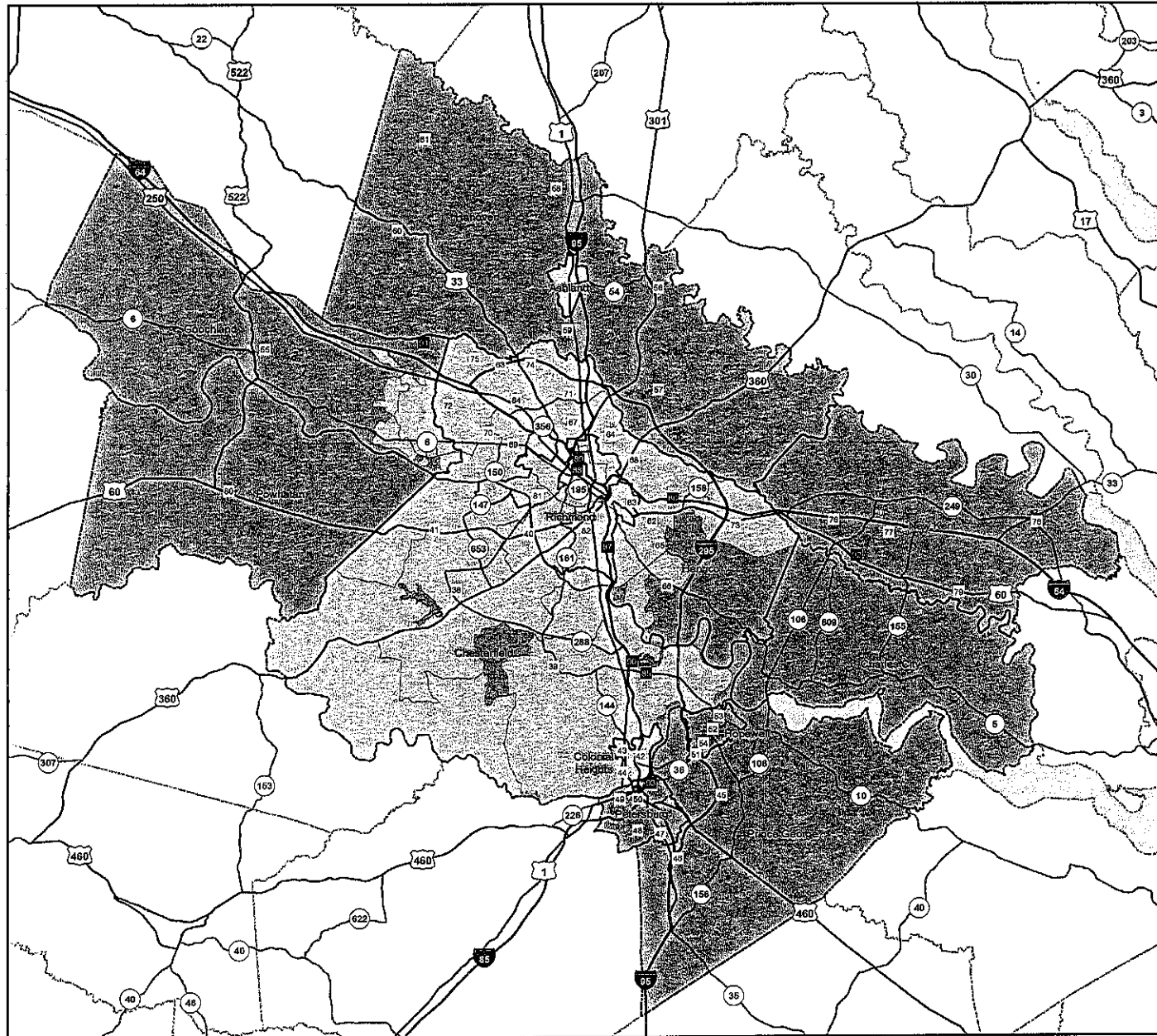
 State Highway 

 Other Counties



25 Miles

Map 5 CVWMA Service Area Solid Waste Recycling Facilities



CVWMA Service Area

Curbside Recycling Area


Recycling Stations

Recycling Contractors

Highways

- Interstate
- US Highway
- State Highway

Other Counties



Map 5 Key

CVWMA Service Area Solid Waste Recycling Facilities

No.	<u>Recycling Site Name</u>
38	Northern Area Convenience Center
39	Southern Area Convenience Center
40	Cloverleaf Mall
41	Watkins Elementary School Annex
42	Colonial Heights Public Library
43	Colonial Height Public Works Office
44	Shepherd Stadium Park
45	Prince George Government Complex
46	Prince George Convenience Center
47	Ukrop's South Crater Square Shopping Ctr
48	Petersburg High School
49	Peabody Field
50	Cameron Field
51	Colonial Corner Shopping Center
52	Cavalier Square Shopping Center
53	Hopewell Municipal Building
54	Hopewell Fire Station #2
55	Goochland Convenience Center
56	Courthouse Convenience Center / Yard Waste Facility/Transfer Station
57	Mechanicsville Convenience Center
58	Doswell Convenience Center
59	Elmont Convenience Center
60	Montpelier Convenience Center
61	Beaverdam Convenience Center
62	Charles City Rd. Public Use Area
63	Springfield Road Public Use Area
64	Henrico Fire Station #1
65	Henrico Fire Station #2
66	Henrico Fire Station #4
67	Henrico Fire Station #5
68	Henrico Fire Station #7
69	Henrico Fire Station #8
70	Henrico Fire Station #9

No. Recycling Site Name

- 71 Henrico Fire Station #11
- 72 Henrico Fire Station #13
- 73 Henrico Fire Station #14
- 74 Henrico Fire Station #15
- 75 Henrico Fire Station #16
- 76 Rt. 612 Convenience Center
- 77 Rt. 618 Convenience Center
- 78 Rt. 634 Convenience Center
- 79 Rt. 647 Convenience Center
- 80 Powhatan Convenience
- 81 Stratford Hills Shopping Center
- 82 Hopkins Rd. Convenience
- 83 East Richmond Road Convenience Center
- 84 Henrico Fire Station #12

No. CVWMA Contractor Name

- 38 Grind-All, LLC - Yard Waste
- 85 Safety Kleen - Household Hazardous Waste
- 86 Simons Hauling - Wood Waste
- 87 Sims Metal - Appliances & Metals
- 88 Southeast Paper Recycling - ONP / OCC
- 89 Massey, Woods & West - Propane Tanks
- 90 Tidewater Fabric, Corp - MRF
- 91 US Filter - Used Oil & Antifreeze
- 92 VA Recycling Corp - Tires
- 93 Tri-City Appliances - CFC/HCFC

Map 6 CVWMA Service Area Preferred Solid Waste System



CVWMA Service Area

Future Urbanized Area - Year 2026

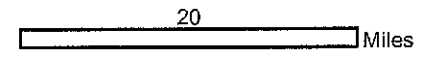
Landfills & Convenience Stations

- 24 Private Sanitary Landfill
- 27 Private Construction Demo & Debris Landfill
- 6 Convenience Center & Public Landfill
- 14 Convenience Center & Private Landfill
- 12 Convenience Center/Transfer Station

Highways

- Interstate
- US Highway
- State Highway

Other Counties



Map 6 Key

CVWMA Service Area Solid Waste Collection & Disposal Sites

<u>No.</u>	<u>Waste Collection / Disposal Site Name</u>
1	Northern Area Convenience Center
2	Southern Area Convenience Center
3	Colonial Heights Convenience Center
4	Petersburg Sanitary Landfill / Convenience Center
5	Prince George Convenience Center
6	Hopewell Convenience Center
7	Goochland Convenience Center
8	Courthouse Convenience Center/ Hanover County Transfer Station
9	Mechanicsville Convenience Center
10	Doswell Convenience Center
11	Elmont Convenience Center
12	Montpelier Convenience Center
13	Beaverdam Convenience Center
14	Charles City Rd. Public Use Area
15	Rt. 612 Convenience Center
16	Rt. 618 Convenience Center
17	Rt. 634 Convenience Center
18	Rt. 647 Convenience Center
19	Powhatan Convenience Center
20	Richmond Southside Transfer Station - Hopkins Rd.
21	East Richmond Road Convenience Center
22	Springfield Road Landfill / Public Use Area